

**CHADDS FORD TOWNSHIP,
DELAWARE COUNTY, PENNSYLVANIA**

ORDINANCE No.171

AN ORDINANCE AMENDING THE ZONING MAP OF CHADDS FORD TOWNSHIP, AS INCORPORATED BY CHAPTER 135 OF THE CODE OF CHADDS FORD TOWNSHIP KNOWN AS THE CHADDS FORD TOWNSHIP ZONING ORDINANCE, ARTICLE III ("ESTABLISHMENT OF ZONING DISTRICTS"), SECTION 135-6 ("DISTRICT BOUNDARIES"), TO INCLUDE PROPERTY ON THE WESTERN SIDE OF WILMINGTON PIKE (S.R. 0202) AND SOUTH OF BRINTONS BRIDGE ROAD HAVING PARCEL ID NUMBERS 04000035600 (1430 WILMINGTON PIKE), 04000035700 (11 OAKLAND ROAD), AND 04000035701 (0 WILMINGTON PIKE) WITHIN THE BOUNDARY OF THE PBC - PLANNED BUSINESS CENTER ZONING DISTRICT OF CHADDS FORD TOWNSHIP.

WHEREAS, Chadds Ford Township desires to entertain appropriate commercial use for properties located along the western side of Wilmington Pike (S.R. 0202).

WHEREAS, this Board believes that the PBC - Planned Business Center zoning designation permits the most appropriate uses for parcels in that area adjacent to certain of the Township's historical resources.

NOW, THEREFORE, the Board of Supervisors of Chadds Ford Township, Delaware County, Pennsylvania, hereby ordains:

SECTION 1. ZONING MAP AMENDMENT.

The Zoning Map of Chadds Ford Township, which is adopted and referenced in Article III entitled "Establishment of Zoning Districts," Section 135-6 entitled "District boundaries," of the Chadds Ford Township Zoning Ordinance, shall be amended to change the zoning designation of the following parcels:

Portion of Parcel ID Number 04000035600 (1430 Wilmington Pike) currently zoned PBC-1 Planned Business Center-1 Zoning District shall be rezoned to PBC Planned Business Center Zoning District.

Portion of Parcel ID Number 04000035700 (11 Oakland Road) currently zoned PBC-1 Planned Business Center-1 Zoning District shall be rezoned to PBC Planned Business Center Zoning District.

Portion of Parcel ID Number 04000035701 (0 Wilmington Pike) currently zoned PBC-1 Planned Business Center-1 Zoning District shall be rezoned to PBC Planned Business Center Zoning District.


The new zoning district designation for the parcels set forth above is depicted on the excerpt of the Zoning Map, titled Zoning Map Amendment, which is attached to this Ordinance as Exhibit "A." This Zoning Map Amendment shall be incorporated into the official Zoning Map of Chadds Ford Township, as herein amended.

SECTION 2. INCONSISTENT ORDINANCES REPEALED. Any Ordinances or Resolutions or parts thereof of Chadds Ford Township, Delaware County, Pennsylvania that conflict with this Ordinance are hereby repealed.

SECTION 3. SEVERANCE. The provisions of this Ordinance are severable, and if any part hereof shall be held or declared illegal, invalid or unconstitutional by any court of competent jurisdiction, the decision shall not affect or impair any of the remaining provisions of this Ordinance. It is hereby declared to be the intent of the Board of Supervisors that this Ordinance would have been adopted if such illegal, invalid or unconstitutional article, section, subsection, clause, sentence or part thereof had not been included herein.


ENACTED and ORDAINED by the Chadds Ford Township Board of Supervisors this
6th day of July, 2022.

CHADDS FORD TOWNSHIP
BOARD OF SUPERVIORS



Noelle M. Carbone

Attest:

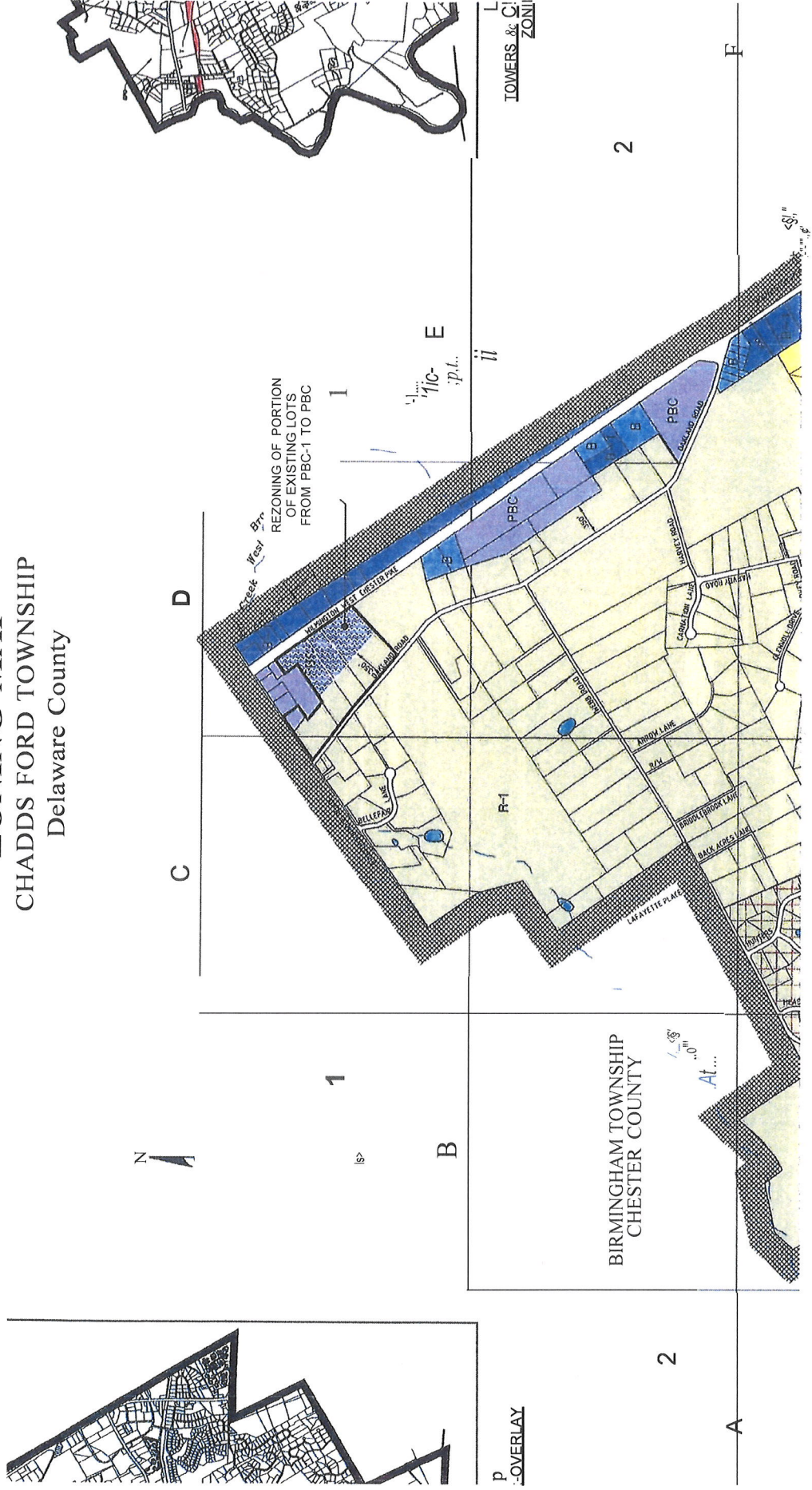


MATT BAUMANN
TOWNSHIP MANAGER

ZONING MAP

CHADDS FORD TOWNSHIP

Delaware County



ZONING MAP AMENDMENT

Exhibit A