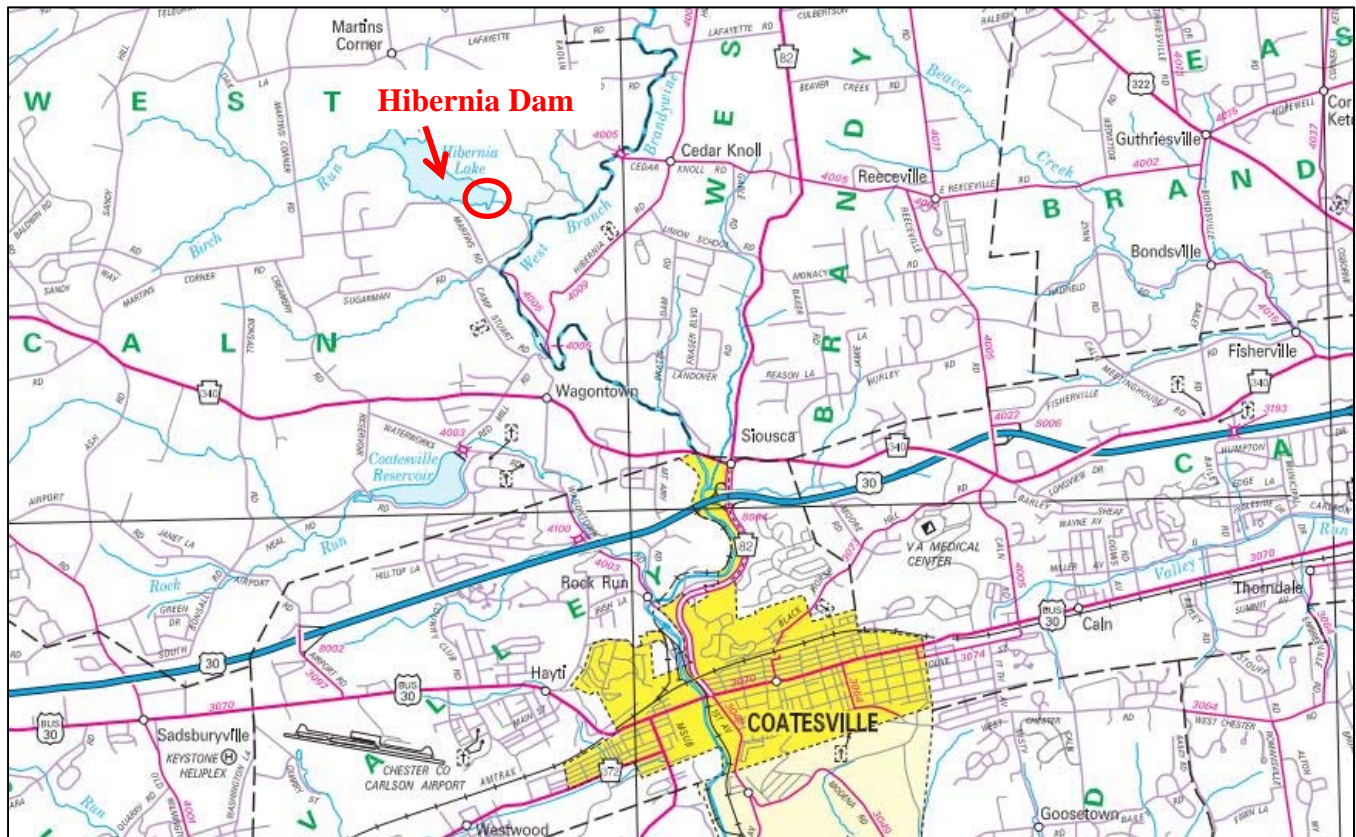


ATTACHMENT C – LOCATION MAP

Hibernia Dam

West Caln Township, Chester County, PA



2014

GENERAL HIGHWAY MAP

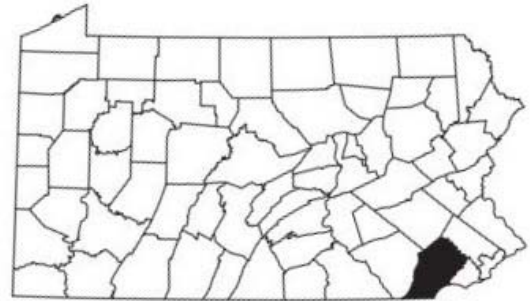
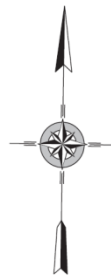
CHESTER COUNTY PENNSYLVANIA

PREPARED BY THE
PENNSYLVANIA DEPARTMENT OF TRANSPORTATION

BUREAU OF PLANNING AND RESEARCH
GEOGRAPHIC INFORMATION DIVISION

IN COOPERATION WITH THE
U.S. DEPARTMENT OF TRANSPORTATION
FEDERAL HIGHWAY ADMINISTRATION

Scale
1:65,000
0 0.5 1 2 3 Miles
0 0.5 1 2 3 4 5 Kilometers



HIBERNIA DAM DIRECTIONS FROM BUSINESS US ROUTE 30 IN COATESVILLE:

- #1 – North on SR 82 (Manor Road) for approx. 2.25 miles to Route 340 (Kings Highway);
- #2 – West (left) on Route 340 Cedar Knoll Road for approx. 2.4 miles to Creamery Road;
- #3 – North (right) on Creamery Road for approx. 1.1 miles to Martins Corner Road
- #4 – East (right) on Martins Corner Road to Wagontown Road;
- #5 – East (right) on Wagontown Road for approx. 1.0 miles to parking lot entrance on left, then 200 feet to dam access road on right.
- #6 – East (right) onto gravel dam access road for approx. 0.25 miles to gate at dam.